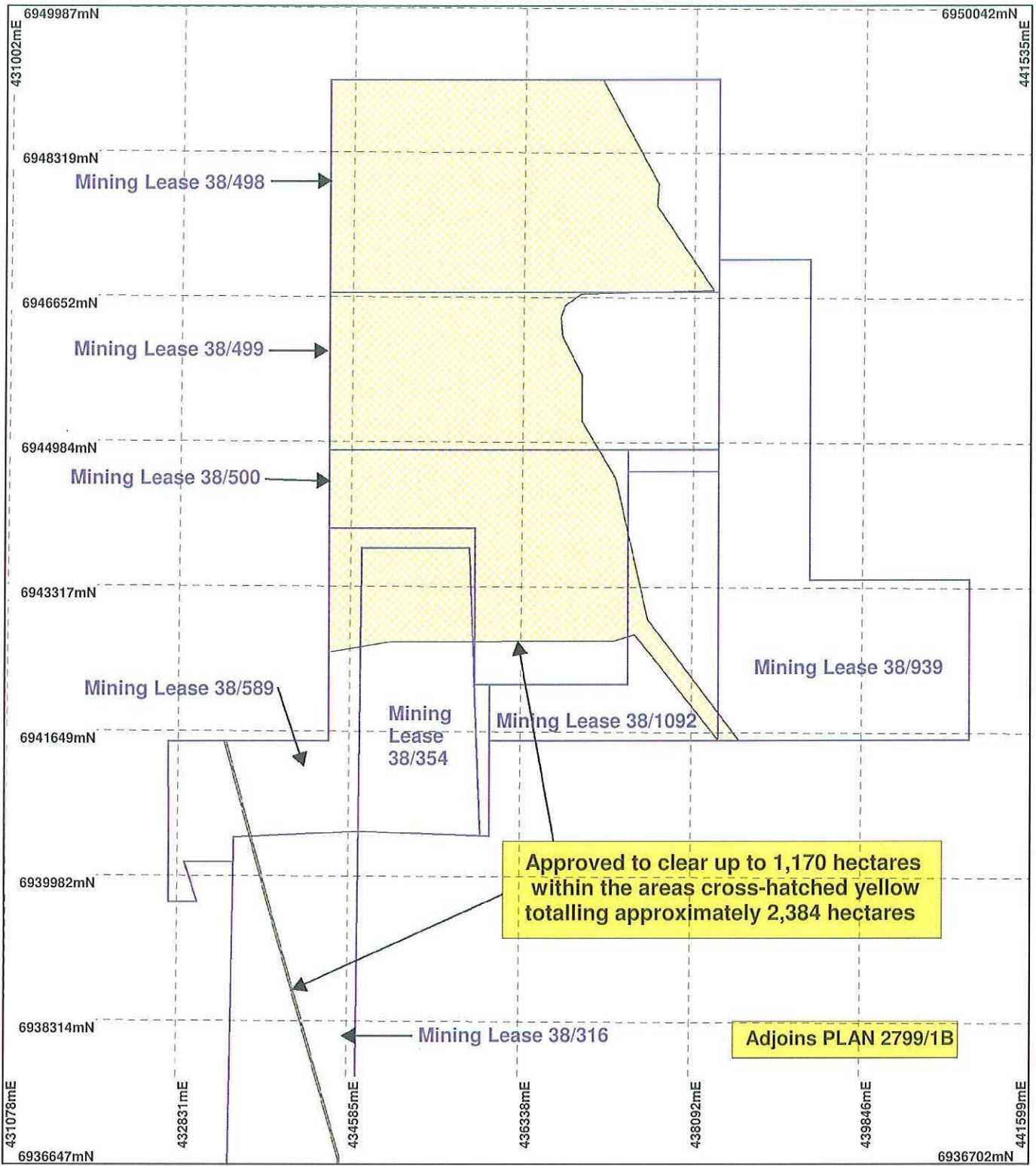


PLAN 2799/1A



LEGEND

- Clearing Instruments
- Areas Approved to Clear
 - Mining Tenements



0 ————— 1.5 km

Scale 1:60000

(Approximate when reproduced at A4)

Geocentric Datum Australia 1994

Note: the data in this map have not been projected. This may result in geometric distortion or measurement inaccuracies.

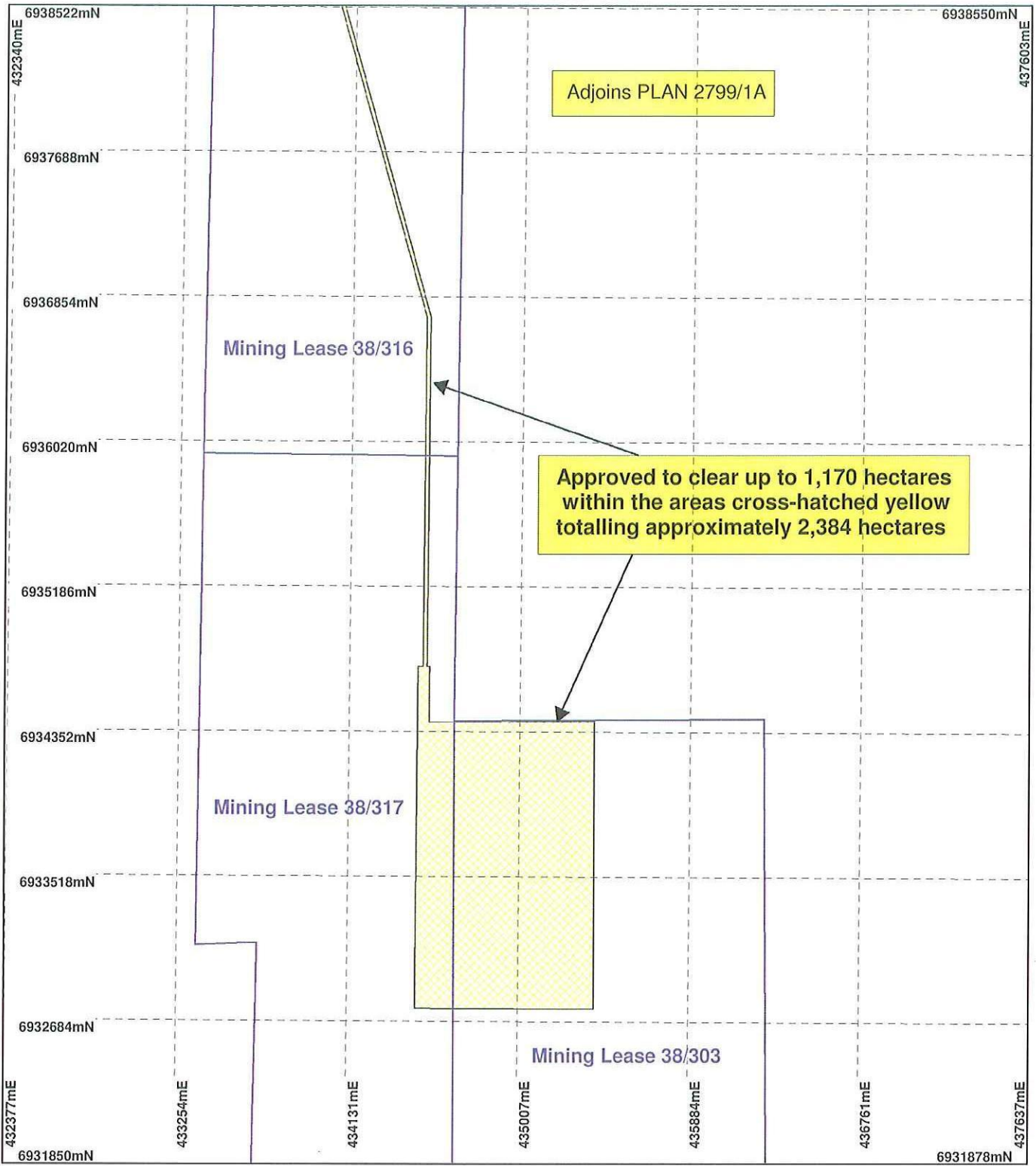
[Signature] Date 19/6/09
Ian Briggs

Officer with delegated authority under Section 20 of the Environmental Protection Act 1986

Information derived from this map should be confirmed with the data custodian acknowledged by the agency acronym in the legend.



PLAN 2799/1B



LEGEND

- Clearing Instruments
- Areas Approved to Clear
 - Mining Tenements



0 ————— 750 m

Scale 1:30000

(Approximate when reproduced at A4)

Geocentric Datum Australia 1994

Note: the data in this map have not been projected. This may result in geometric distortion or measurement inaccuracies.

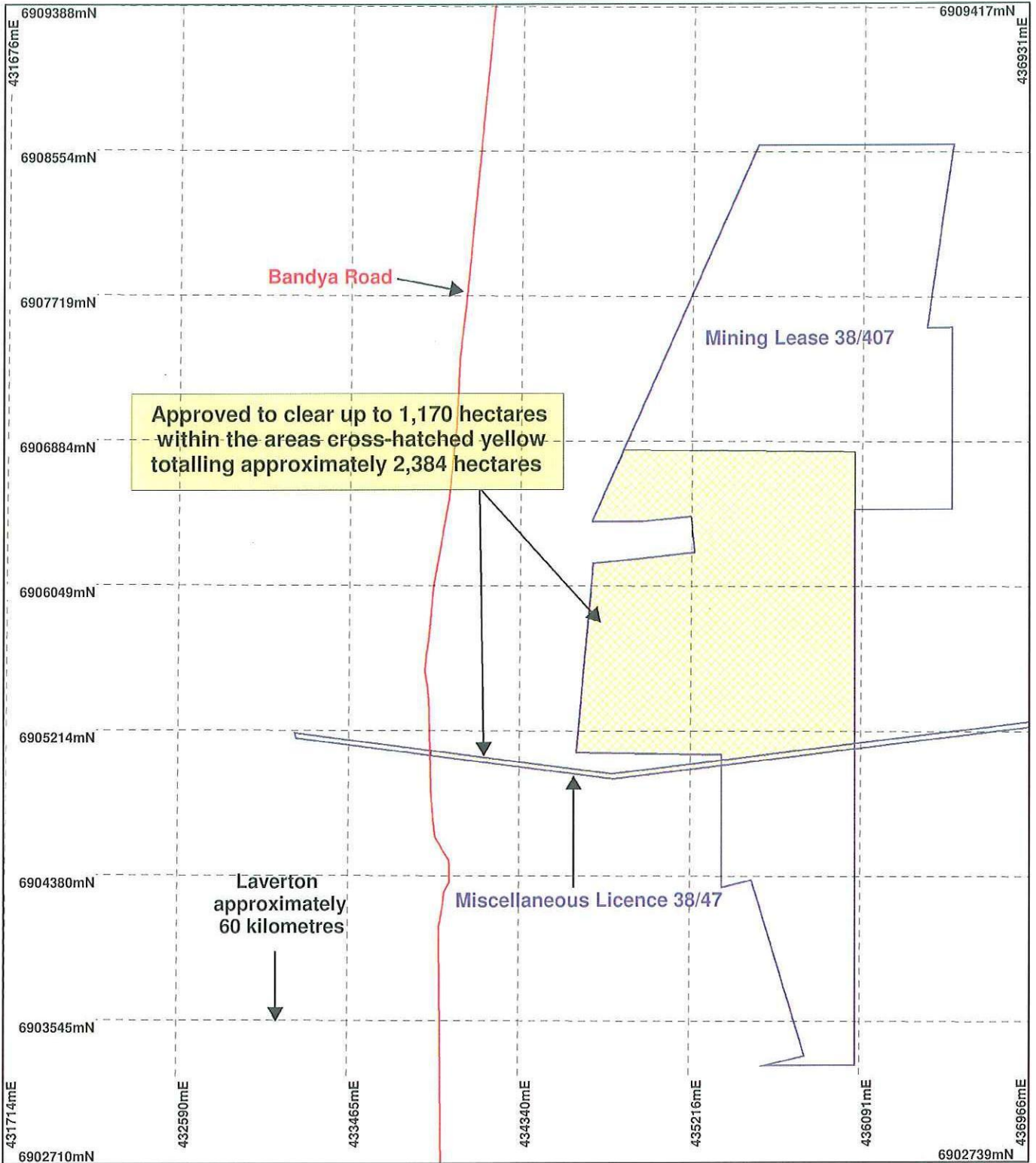
Ian Briggs Date *19/03/09*
 Ian Briggs

Officer with delegated authority under Section 20 of the Environmental Protection Act 1986

Information derived from this map should be confirmed with the data custodian acknowledged by the agency acronym in the legend.




PLAN 2799/1C



LEGEND

- Clearing Instruments
- Areas Approved to Clear
 - Mining Tenements
 - Road Centrelines
 - // Local Rd - Other


 0 750 m
 Scale 1:30000
 (Approximate when reproduced at A4)

Geocentric Datum Australia 1994

Note: the data in this map have not been projected. This may result in geometric distortion or measurement inaccuracies.

Ian Briggs Date *19/6/09*
 Ian Briggs

Officer with delegated authority under Section 20 of the Environmental Protection Act 1986

Information derived from this map should be confirmed with the data custodian acknowledged by the agency acronym in the legend.

